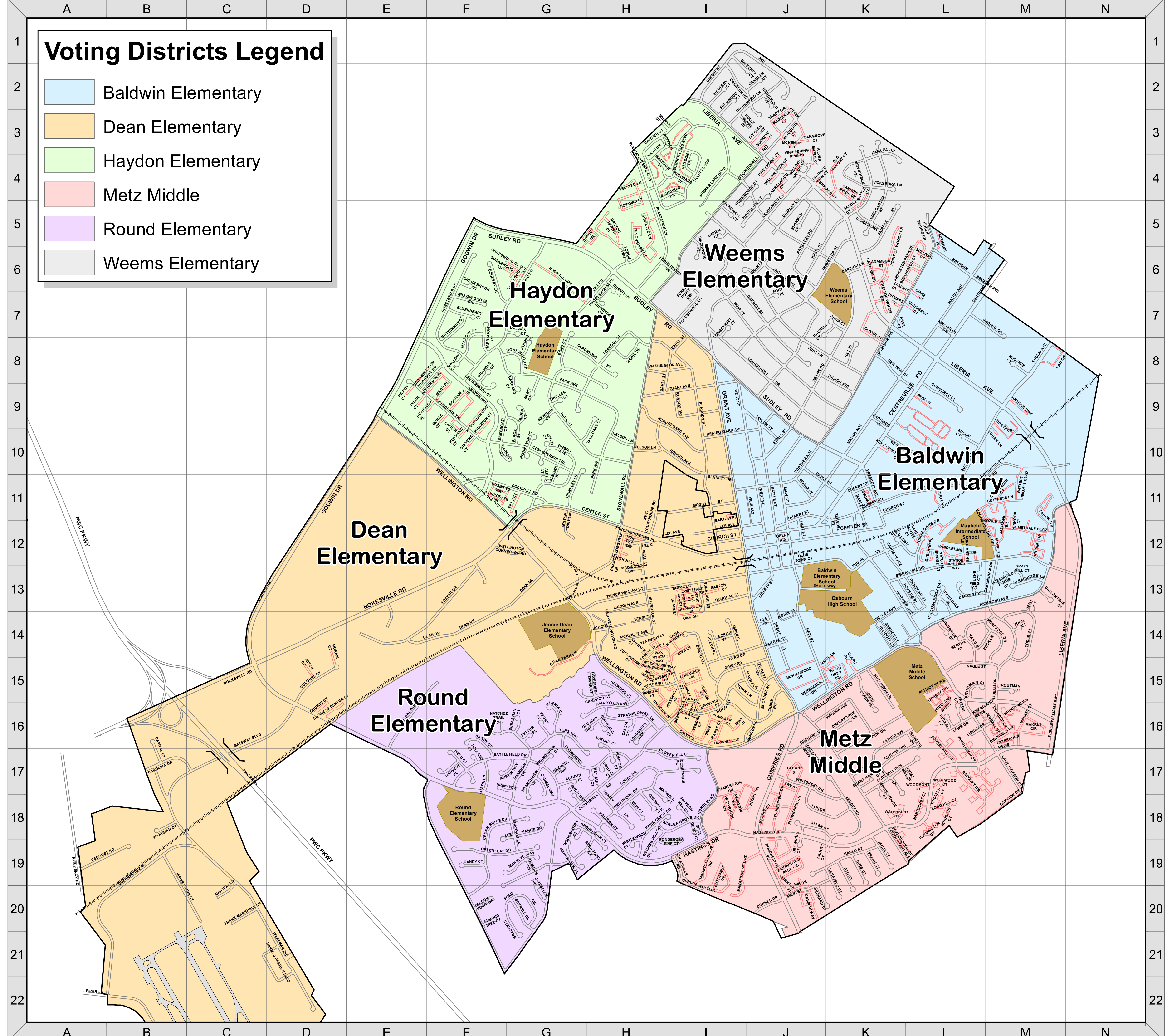


# Voting Districts Legend

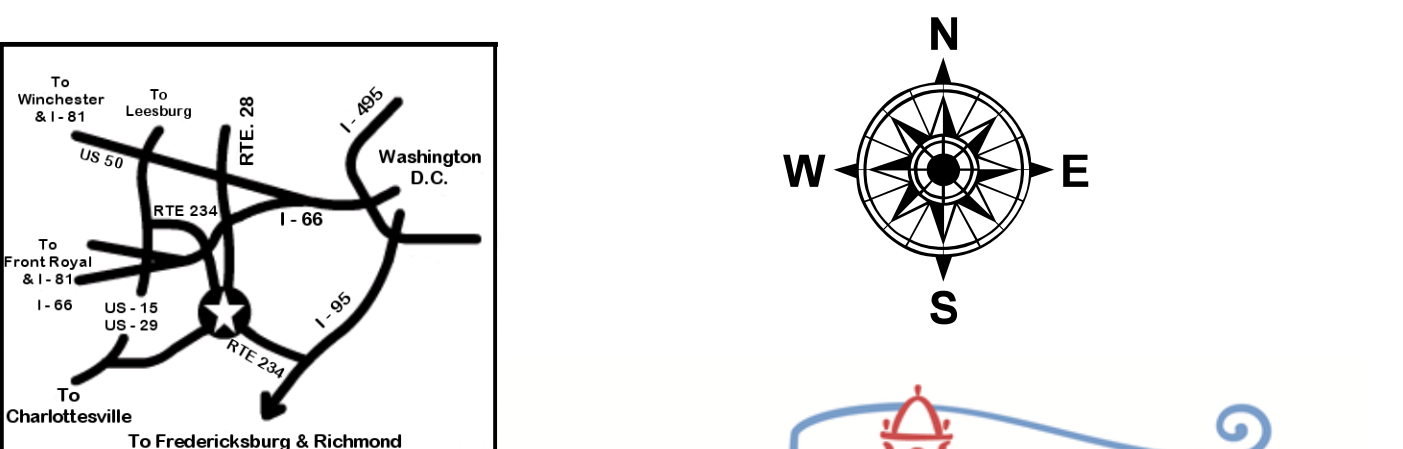
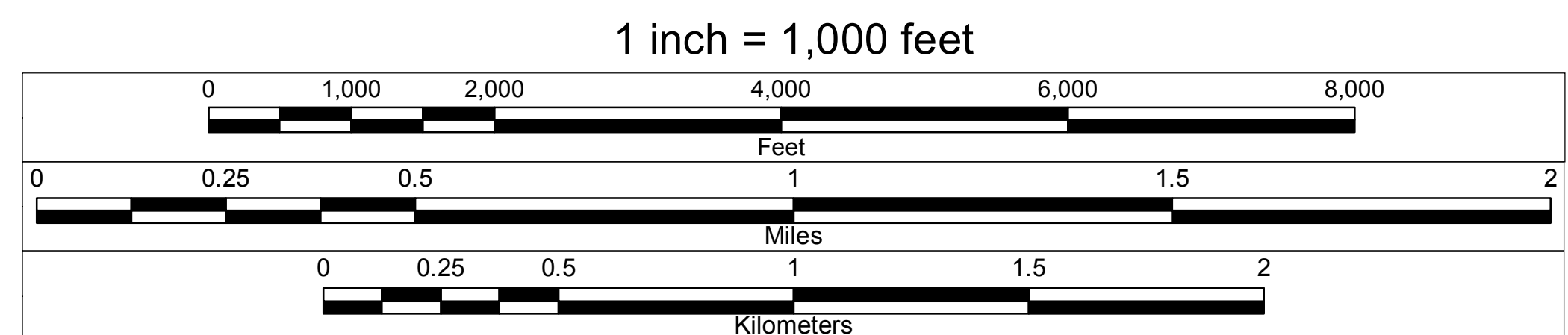
- Baldwin Elementary
- Dean Elementary
- Haydon Elementary
- Metz Middle
- Round Elementary
- Weems Elementary



A	ABBOTT CT	K-19	BENTFIELD DR	M-16	CARIBOU LN	K-06	DEBLANC PL	L-12	FOSTER DR	F-13	HOLLOWBROOK WAY	L-13	LIBEAU DR	L-16	MORRIS CT	D-14	PIPER LN	A-22	SASSAFRAS CT	H-15	TEA BERRY CT	H-14	WHARTON CT	F-09
A	ABBOTT RD	K-18	BERKSHIRE ST	H-15	CARLTON DR	K-06	DECKERT PL	L-13	FOUNTAIN CIR	J-18	HOLLY GROVE CT	J-03	LIBERIA AVE	L-08	MOSBY ST	I-11	PLACID ST	G-10	SCARLET OAK DR	I-13	TECHNOLOGY DR	F-13	WHEATLAND MEWS	L-16
A	ABINGTON WAY	I-18	BERKARD CT	J-10	CARMEL WAY	G-17	DEVONSHIRE CT	K-18	FOXBOROUGH CT	K-18	HOOVER DR	I-16	LIBERTY TRL	L-15	NAGLE ST	I-15	PLANTATION LN	H-05	SCHOOL ST	H-14	TEMPO CT	I-16	WHISPERING PINE CT	J-04
A	ACER LN	I-14	BERTANY CT	L-14	CAROLINA DR	B-17	DIANE CT	L-07	FRANK CT	L-07	FRANK MARSHALL LN	K-15	LINDEN AVE	H-13	NANTUCKET CT	L-16	POE DR	J-18	SEBASTIAN CT	G-16	TERRACE VIEW CT	J-04	WHITWORTH LN	L-18
A	ADAMSON ST	K-06	BETHANY CT	H-17	CASPIAN WAY	K-09	DIGGES RD	H-06	FRANK MARSHALL LN	C-20	HUTCHISON LN	K-15	LINDEN AVE	H-13	NANTUCKET CT	L-16	POINT OF WOODS DR	K-06	SELWYN DR	H-03	THORNWOOD CT	J-02	WILLA LN	K-14
A	ADRIENNE PL	L-05	BIRCHWOOD CT	I-06	CASPIAN WAY	J-20	DITMARS CT	K-07	FREDERICKSBURG PL	H-12	LINDEN CT	I-05	NANTUCKET CT	I-05	NANTUCKET CT	L-18	POMPOM CT	H-17	SEVENTH REGIMENT DR	F-18	THORNWOOD LN	J-02	WILLOW GLEN CT	J-04
A	AFON CT	G-10	BOND CT	G-08	CATHER AVE	K-16	DONNER DR	J-20	FRELAND MEWS	J-20	LITHO LN	H-10	NASH DR	L-11	NASH DR	H-03	PONDEROSA PINE CT	I-19	SHADIA PL	K-11	TILLET LOOP	F-07	WILLOW GROVE TRL	F-07
A	AILEEN ST	J-18	BONHAM CIR	F-09	CAVALRY LN	J-05	DORCHESTER PL	J-19	FRINGE TREE LN	H-14	LONG HILL CT	P-02	PORTER AVE	F-16	PORTER AVE	K-08	POWERS ST	K-13	SHANNON LN	G-18	TITO CT	K-19	WILSON AVE	K-08
A	ALMOND ST	G-10	BRAGG LN	I-14	CENTER POINT LN	G-12	DOUGLAS ST	I-13	FRY ST	H-05	IRVING ST	J-11	NELSON LN	J-08	NELSON LN	H-10	PRESCOTT AVE	K-11	SHERMAN CT	J-05	TOWN LN	I-15	WIMBLETON CT	L-17
A	ALMOND TREE CT	F-20	BRAMBLE CT	F-08	CENTER ST	K-12	DUMFRIES RD	J-17	GAITHER MEWS	G-04	IVY GLEN CT	I-17	LUCASVILLE RD	I-19	NEW BRITAIN CIR	K-04	PRIM LN	L-09	SIGNAL HILL RD	L-13	TRAVELLER ST	K-06	WINDGATE CT	L-18
A	ALPHA CT	G-11	BRANCHVIEW CT	G-17	CENTRAL PARK DR	E-16	DUTCHMAN CT	L-15	GAITHER MEWS	H-03	SAITHER ST	H-03	NEWMAN CT	G-09	PRINCE WILLIAM PWY	H-17	SILLS CT	G-11	TRELLIS CT	G-11	WINDSOR AVE	K-12	WINDSOR AVE	K-12
A	AMARYLLUS AVE	H-16	BRANCHVIEW LN	G-17	CENTREVILLE RD	K-09	DUTCHMAN CT	L-15	GARDEN ST	K-14	JACKSON AVE	J-06	MADISON AVE	H-13	NEWMAN CT	G-09	PRINCE WILLIAM PWY	H-17	SILLS CT	G-11	WINDSOR AVE	K-12	WINDSOR AVE	K-12
A	AMBERLEIGH CT	H-18	BRAXTED LN	H-05	CHAMPION CT	H-06	EAGLE WAY	J-13	GARDEN CT	G-09	JACKSON AVE	J-06	MADISON AVE	H-13	NEWMAN CT	G-09	PRINCE WILLIAM PWY	H-17	SILLS CT	G-11	WINDSOR AVE	K-12	WINDSOR AVE	K-12
A	ANITA CT	K-07	BREEDEN AVE	L-06	CHANCELLORSVILLE LN	H-12	EARLY ST	I-08	GARNET CT	F-10	JANJA CT	K-19	MAGNOLIA GROVE DR	I-19	NINEBARK CT	H-14	PRINCE CT	I-16	SOUTH CLARK PL	K-15	TRULSER CT	K-15	WINTERWOOD CT	F-09
A	ANTIQUE WAY	M-09	BRENDE WAY	G-17	CHAPMAN OAK DR	I-13	EAST ST	J-12	GARST DR	I-16	JASMINE CT	G-08	MAHOGANY CT	L-07	NITTANY DR	H-14	PROFESSIONAL PL	H-07	SOUTH GRANT AVE	K-17	TUOD LN	K-17	WISTLEWOOD CT	H-19
A	ANTONIA AVE	K-17	BRENT ST	J-14	CHARLESTON DR	I-17	GASTON CT	I-13	GATEWAY BLVD	F-13	JAYSELLE DR	G-20	MAIN ST	J-11	NOKESVILLE RD	E-13	PUBLIC WORKS DR	L-05	SOUTH HALL TERR	H-12	TUDOR OAKS DR	H-12	WITCH HAZEL WAY	H-15
A	ARIEL CT	K-07	BRETTON WOODS DR	K-07	CHERRY ST	K-11	ELDERBERRY CT	F-07	GEIST CT	M-13	JAYWALKER	G-12	MAKELYS WAY	G-19	NOKESVILLE RD	E-13	PUBLIC WORKS DR	L-05	SOUTH HALL TERR	H-12	TUDOR OAKS DR	H-12	WITCH HAZEL WAY	H-15
A	ARTILERY RD	J-05	BRIGADE CT	J-04	CHERRY TREE LN	K-16	ELLIOTT LN	K-14	GENT CT	I-16	JEFFERSON AVE	H-13	MALLOW CT	F-08	OAKENSHAW DR	M-13	QUARRY RD	J-02	SILVER MAPLE CT	J-04	TYLER CT	E-09	WOOD DRIFT CIR	K-15
A	ASHTON AVE	F-09	BRIGHTLINE LN	L-12	CHEVIL CT	I-16	ENGLISH OAK CT	I-13	GEORGE ST	I-14	JERRY'S CIR	M-09	MALLOW ST	F-08	OAKENSHAW DR	M-13	QUARRY RD	J-02	SILVER MAPLE CT	J-04	TYLER CT	E-09	WOOD DRIFT CIR	K-15
A	ASPEN PL	I-14	BRINKLEY LN	G-11	CHEWICK CT	H-18	ERIN CT	H-18	GEORGIAN CT	H-05	JOYCE CT	G-20	MAIN ST	J-11	NOKESVILLE RD	E-13	PUBLIC WORKS DR	L-05	SOUTH HALL TERR	H-12	TUDOR OAKS DR	H-12	WITCH HAZEL WAY	H-15
A	AUSTIN WAY	G-17	BRISTOW RD	P-02	CHINA GROVE CT	I-14	EUCUID AVE	L-10	GLOXINIA WAY	H-16	KAMLEA DR	K-03	MAPLE ST	F-08	OAKENSHAW DR	M-13	QUARRY RD	J-02	SILVER MAPLE CT	J-04	TYLER CT	E-09	WOOD DRIFT CIR	K-15
A	AUTUMN LN	G-17	BROWNING CT	J-19	CHURCH ST	I-12	EUCUID CT	L-10	GLOXINIA WAY	H-16	KAMLEA DR	K-03	MAPLE ST	F-08	OAKENSHAW DR	M-13	QUARRY RD	J-02	SILVER MAPLE CT	J-04	TYLER CT	E-09	WOOD DRIFT CIR	K-15
A	AVIATION PL	C-20	BROZ CT	K-19	CLARK PL	K-15	EUCUID CT	L-10	GLOXINIA WAY	H-16	KAMLEA DR	K-03	MAPLE ST	F-08	OAKENSHAW DR	M-13	QUARRY RD	J-02	SILVER MAPLE CT	J-04	TYLER CT	E-09	WOOD DRIFT CIR	K-15
A	AZALEA GROVE DR	I-18	BRUNTON PARISH CT	H-05	CLEARIDGE LN	M-13	FARFAIX ST	J-17	FAIRVIEW AVE	H-16	FAIRVIEW AVE	H-16	FAIRVIEW AVE	H-16	FAIRVIEW AVE	H-16	FAIRVIEW AVE	H-16	FAIRVIEW AVE	H-16	FAIRVIEW AVE	H-16	FAIRVIEW AVE	H-16
A	AZULE CT	J-14	BUCKEYE CT	J-03	CLEAR ST	J-17	FAIRVIEW AVE	H-16	FAIRVIEW AVE	H-16	FAIRVIEW AVE	H-16	FAIRVIEW AVE	H-16	FAIRVIEW AVE	H-16	FAIRVIEW AVE	H-16	FAIRVIEW AVE	H-16	FAIRVIEW AVE	H-16	FAIRVIEW AVE	H-16

**CITY HALL**  
 Horizontal Datum: NAD83, State Plane, Virginia, North, Feet  
 Magnetic Declination, -10.51  
 (as of 2013 changing 0.02 W per year)  
 Elevation, 317.00 ft  
 Longitude, 77.46915 degrees East  
 Latitude, 38.75052 degrees North  
 Earth Datum, North American 1983  
 UTM Easting, 285.429 km  
 UTM Northing, 4291.987 km  
 UTM Zone, 18  
 UTM Convergence, -1.55

**VERTICAL & HORIZONTAL DATUM AVAILABLE AT**  
 CITY OF MANASSAS  
 ITGIS DEPARTMENT  
 9027 CENTER STREET  
 MANASSAS, VIRGINIA 20110  
 (703) 257-8216



# City of Manassas VOTING DISTRICT MAP

Date: 10/25/2017

